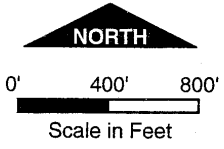
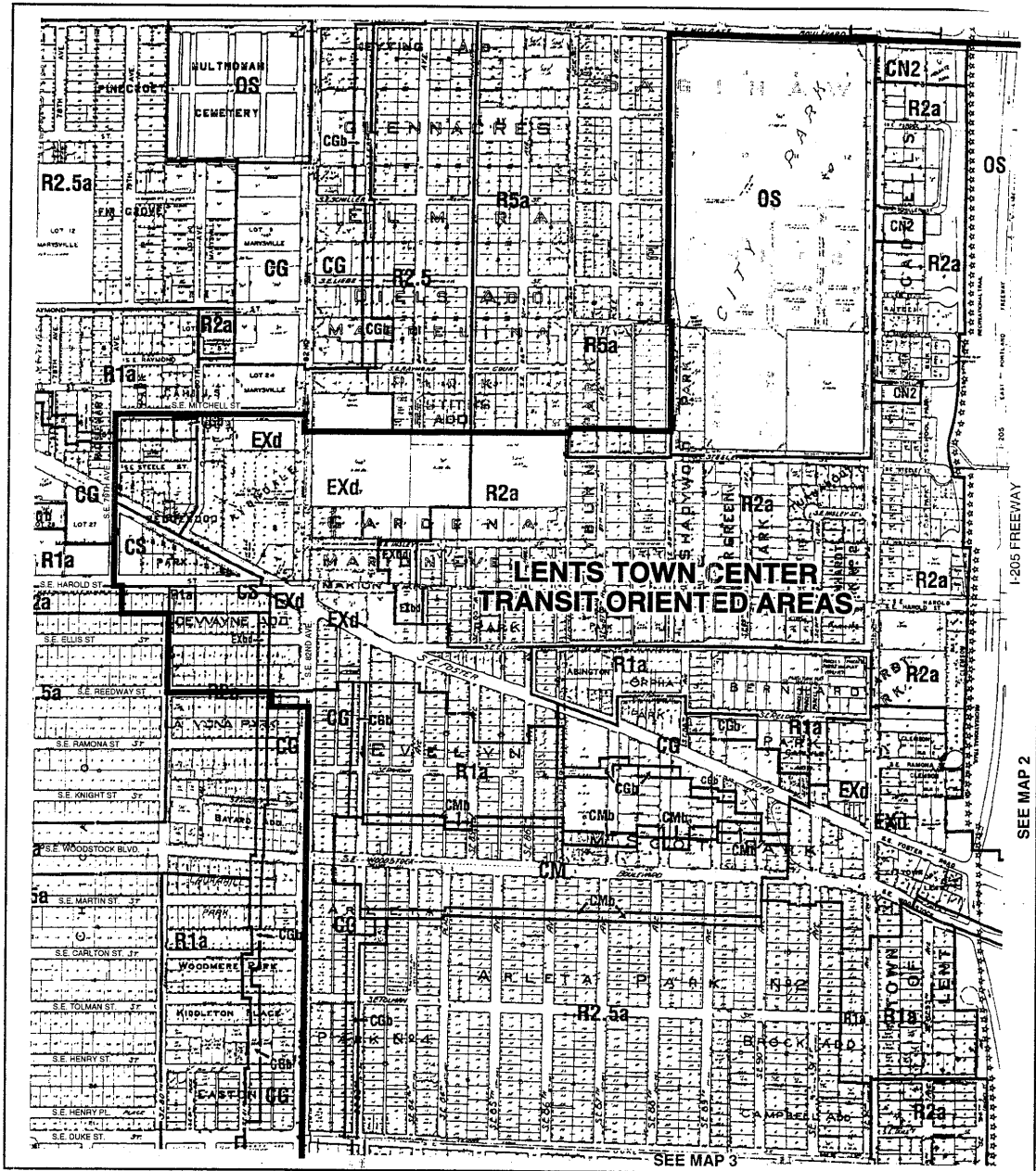


TITLE 3
ADMINISTRATION



Transit Oriented Area
Boundary

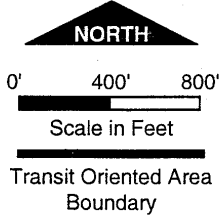
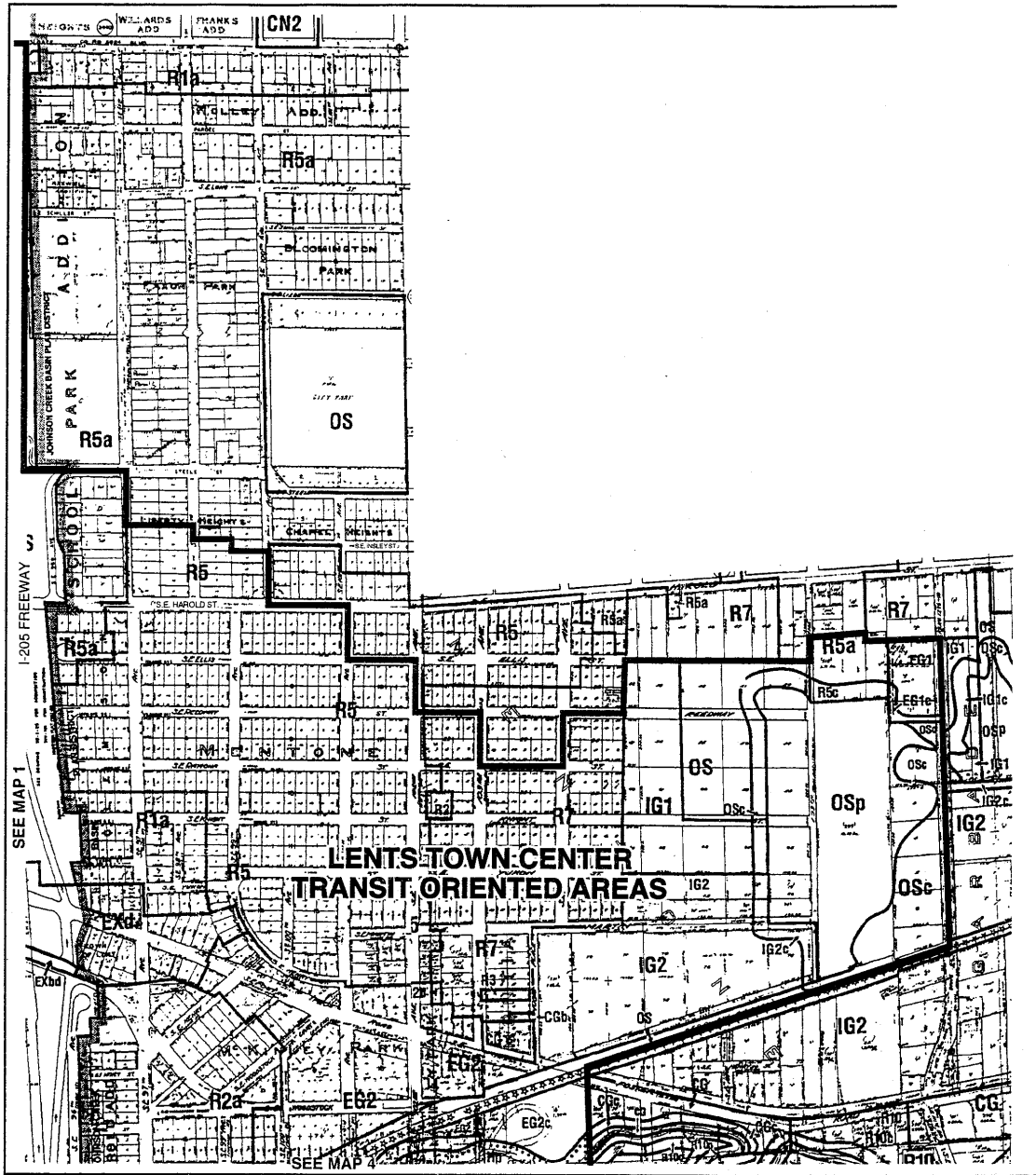
GTS/Graphics 10-15-96

Map 3.103-6
**Lents Town Center
Transit Oriented Areas**

Map 1 of 4

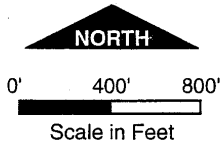
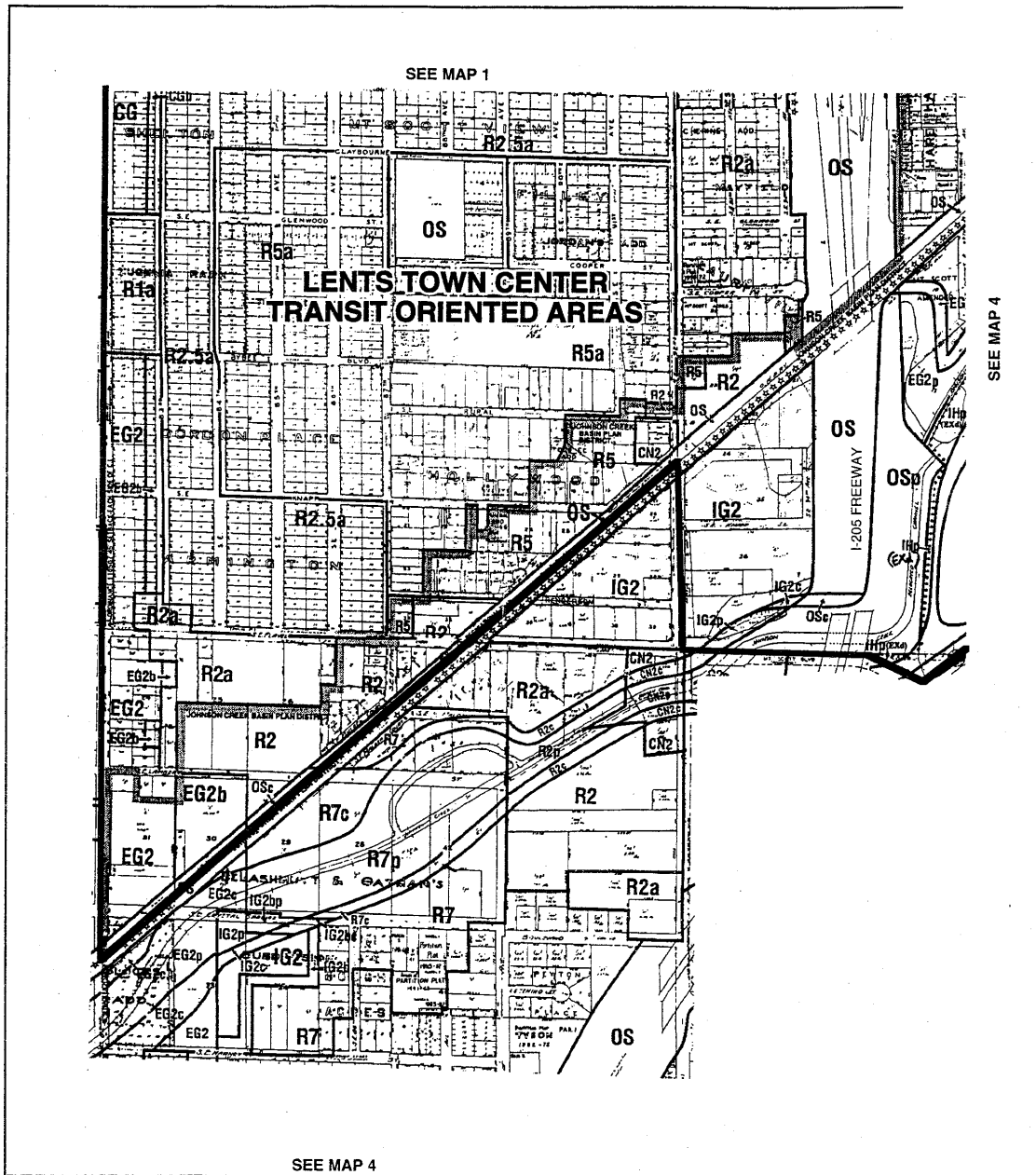
Bureau of Planning • City of Portland, Oregon

**TITLE 3
ADMINISTRATION**



**Map 3.103-6
Lents Town Center
Transit Oriented Areas
Map 2 of 4**

TITLE 3
ADMINISTRATION



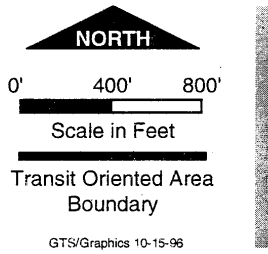
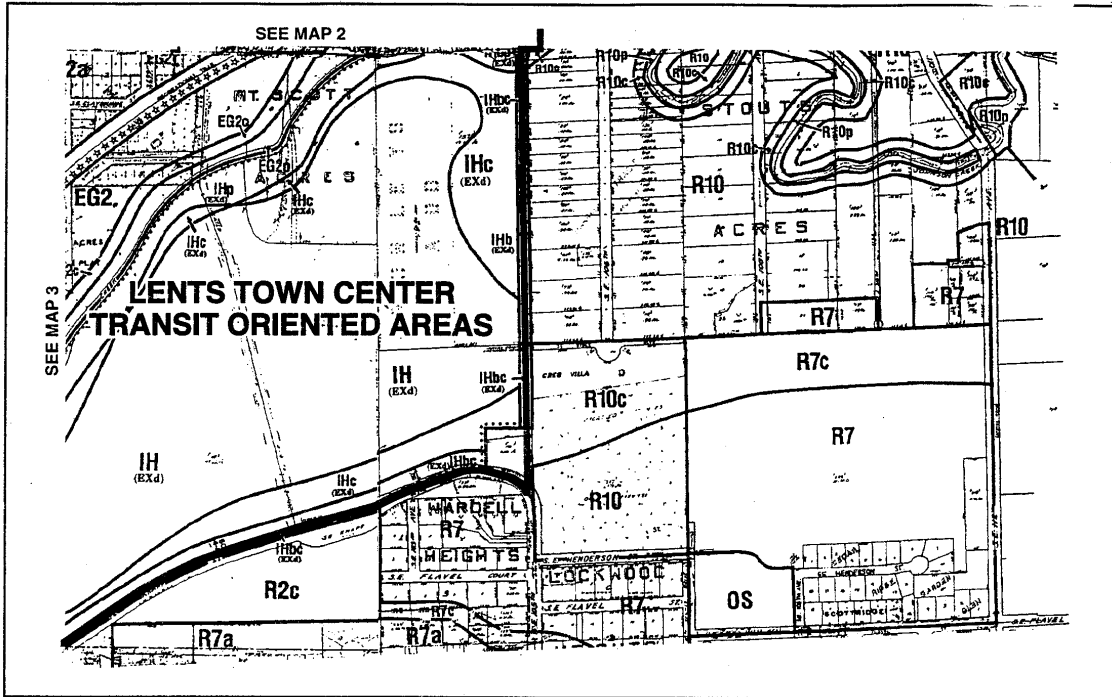
Transit Oriented Area
Boundary

GTS/Graphics 10-15-96

Map 3.103-6
**Lents Town Center
Transit Oriented Areas**

Map 3 of 4

TITLE 3
ADMINISTRATION



Map 3.103-6
**Lents Town Center
Transit Oriented Areas**

Map 4 of 4

Bureau of Planning • City of Portland, Oregon